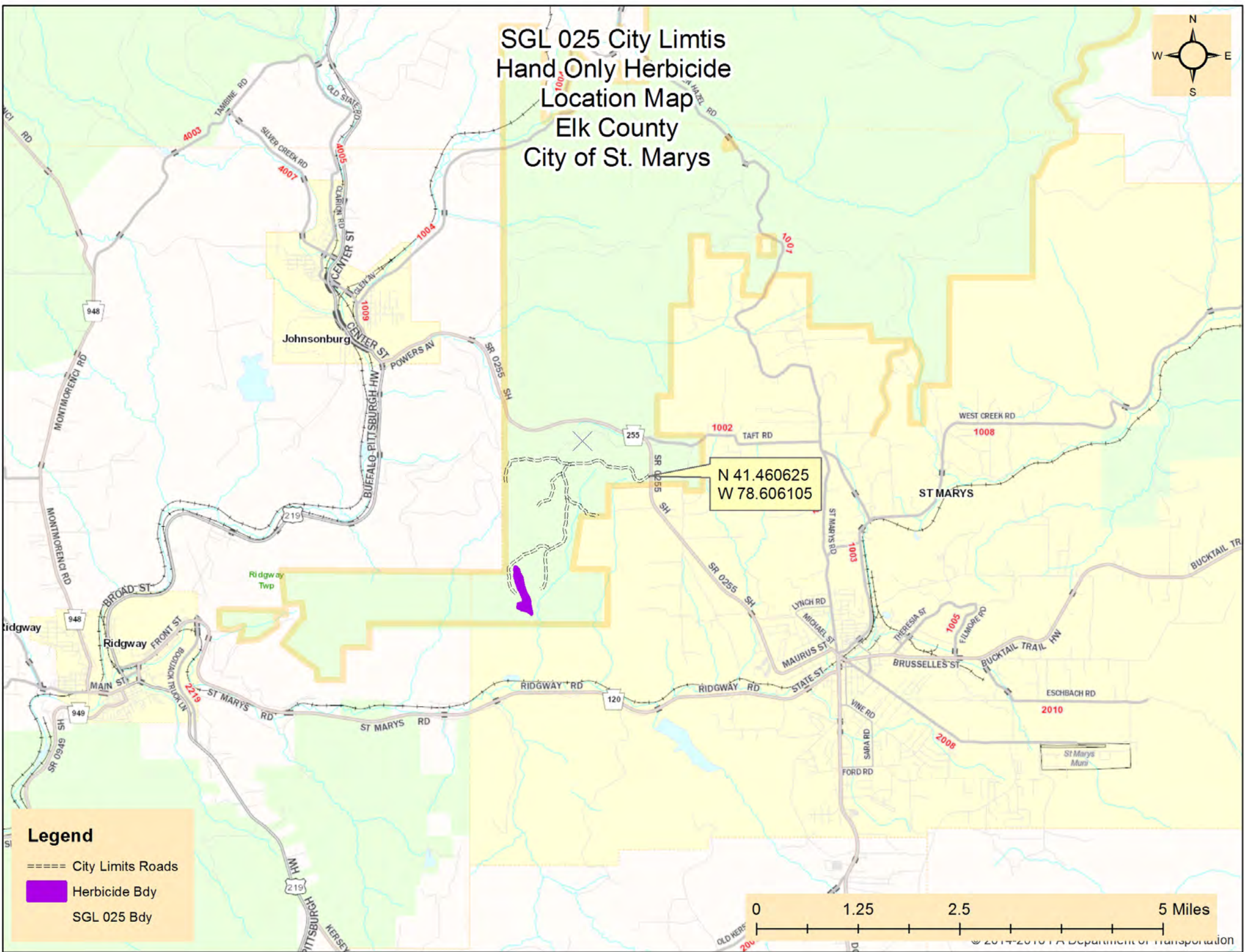
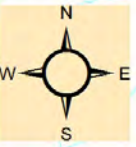


SGL 025 City Limits Hand Only Herbicide Location Map Elk County City of St. Marys



N 41.460625
W 78.606105

Legend

- City Limits Roads
- █ Herbicide Bdy
- █ SGL 025 Bdy



SGL 025 City Limits
Hand Only Herbicide
Site Map
Elk County
City of St. Marys



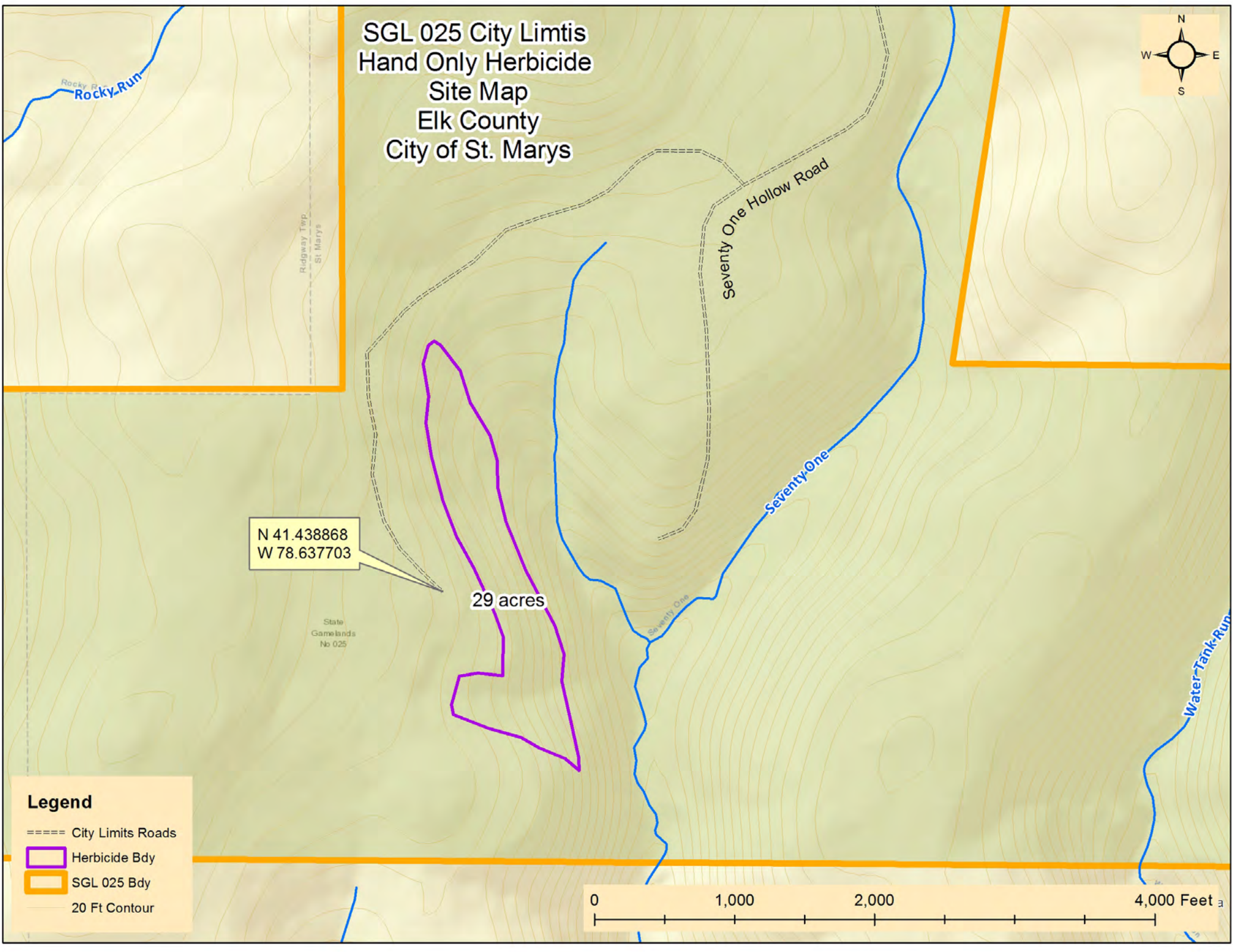
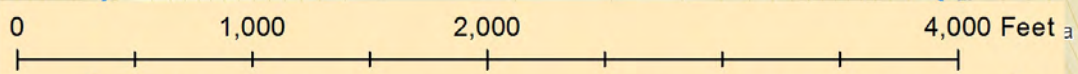
N 41.438868
W 78.637703

29 acres






State
Game lands
No 025

Legend

- ==== City Limits Roads
- ▭ Herbicide Bdy
- ▭ SGL 025 Bdy
- 20 Ft Contour

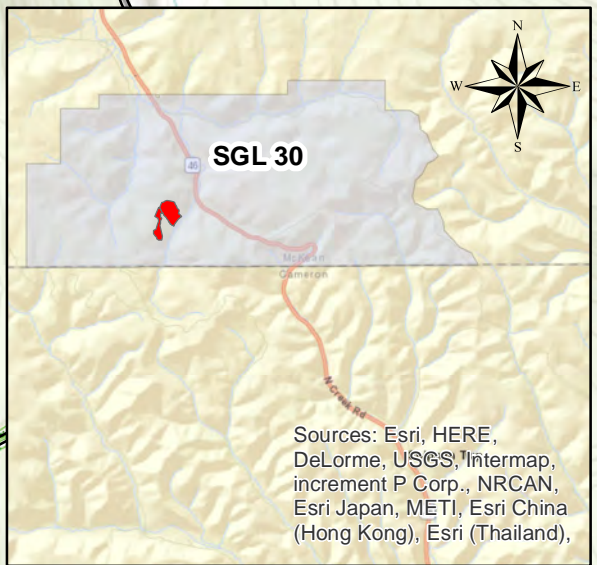


Havens Followup 2018 Hand Spray Herbicide

- Legend**
-  Hand Spray Area
 -  SGL_Boundary
 -  PGC_Roads
 -  Herbaceous Opening
 -  Gate

**SGL 30
McKean County
Norwich Township
82 Acres**

Block Acres	
3	26
6	56
Total	82



-78 21.406 N
41 37.985 W

0 0.125 0.25 0.5 0.75 1 Miles

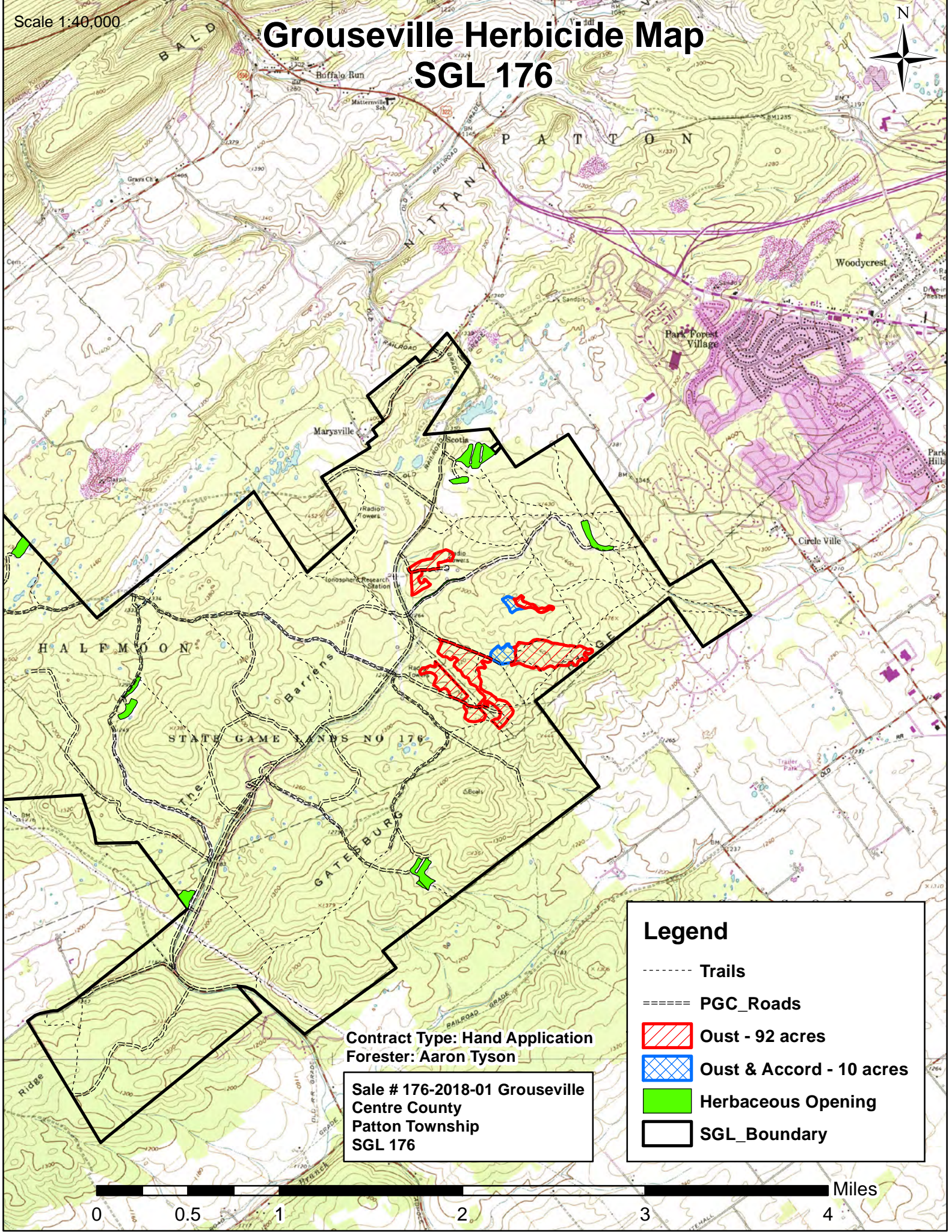
0 650 1,300 2,600 3,900 5,200 Feet

Sources: Esri, HERE, DeLorme, Intermap, increment P Corp., GEBCO, USGS, NRCAN, GeoBase, IGN, Kadaster NL, Ordnance Survey, Esri Japan, Esri China (Hong Kong), swisstopo, MapmyIndia, © OpenStreetMap contributors, and the GIS User Community

Scale 1:40,000

Grouseville Herbicide Map SGL 176





N

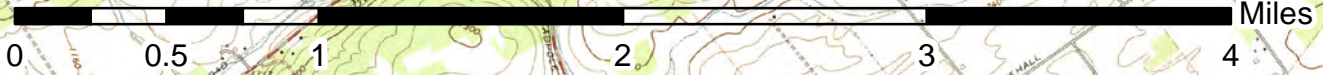


Contract Type: Hand Application
Forester: Aaron Tyson

Sale # 176-2018-01 Grouseville
Centre County
Patton Township
SGL 176

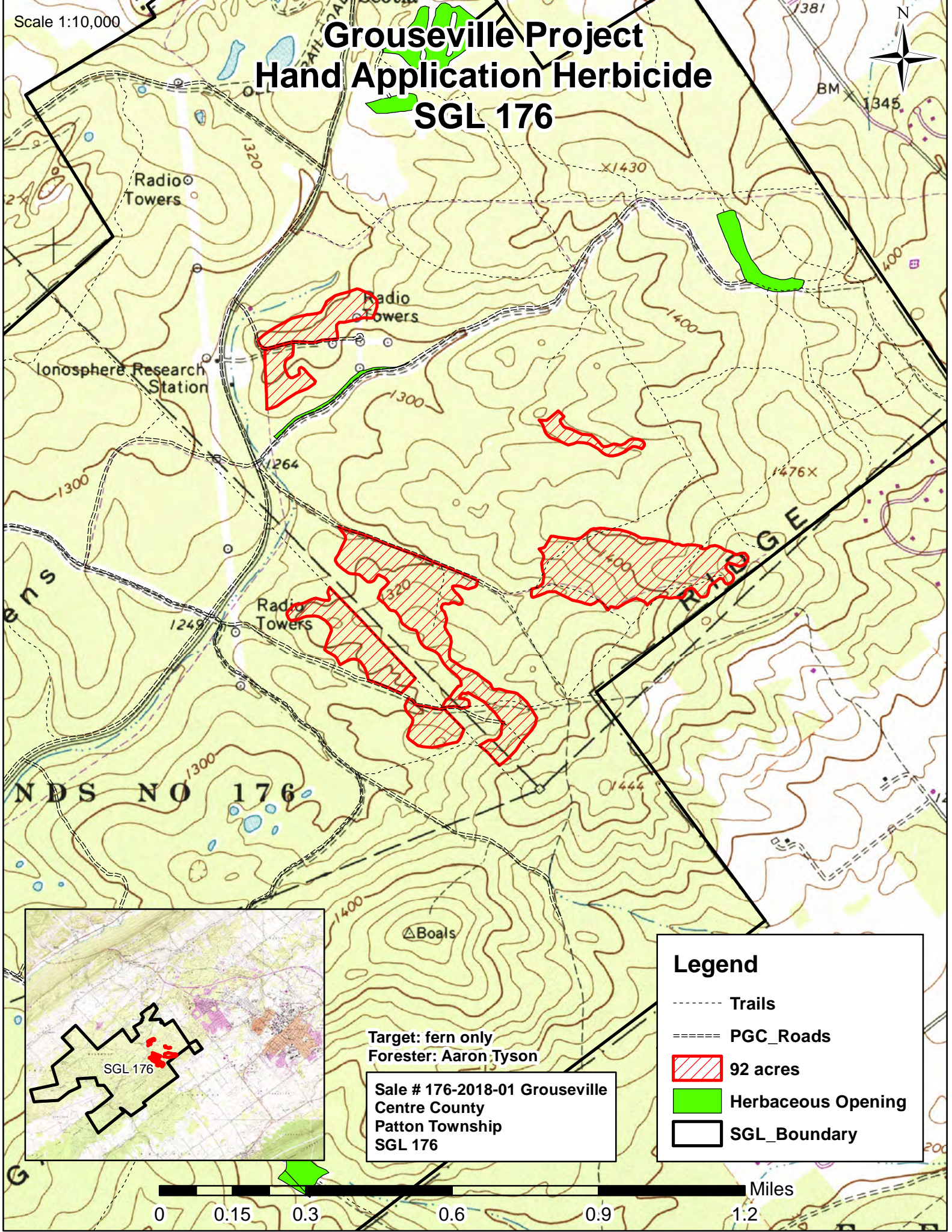
Legend

- Trails
- ===== PGC_Roads
-  Oust - 92 acres
-  Oust & Accord - 10 acres
-  Herbaceous Opening
-  SGL_Boundary



Scale 1:10,000

Grouseville Project Hand Application Herbicide SGL 176



Ionosphere Research Station

Radio Towers

Radio Towers

Radio Towers






Boals

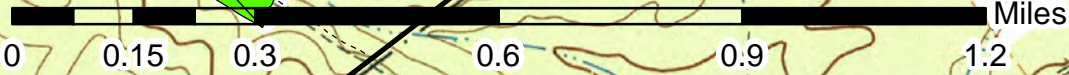
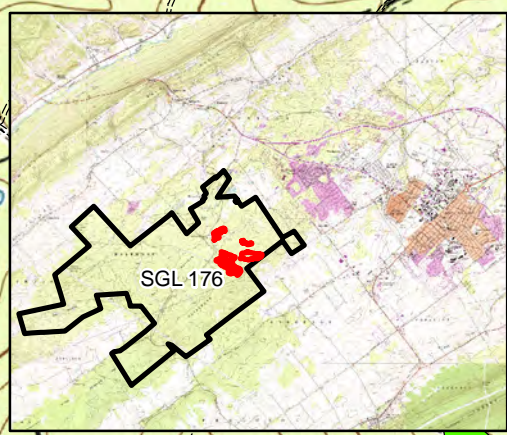
NDS NO 176

Target: fern only
Forester: Aaron Tyson

Sale # 176-2018-01 Grouseville
Centre County
Patton Township
SGL 176

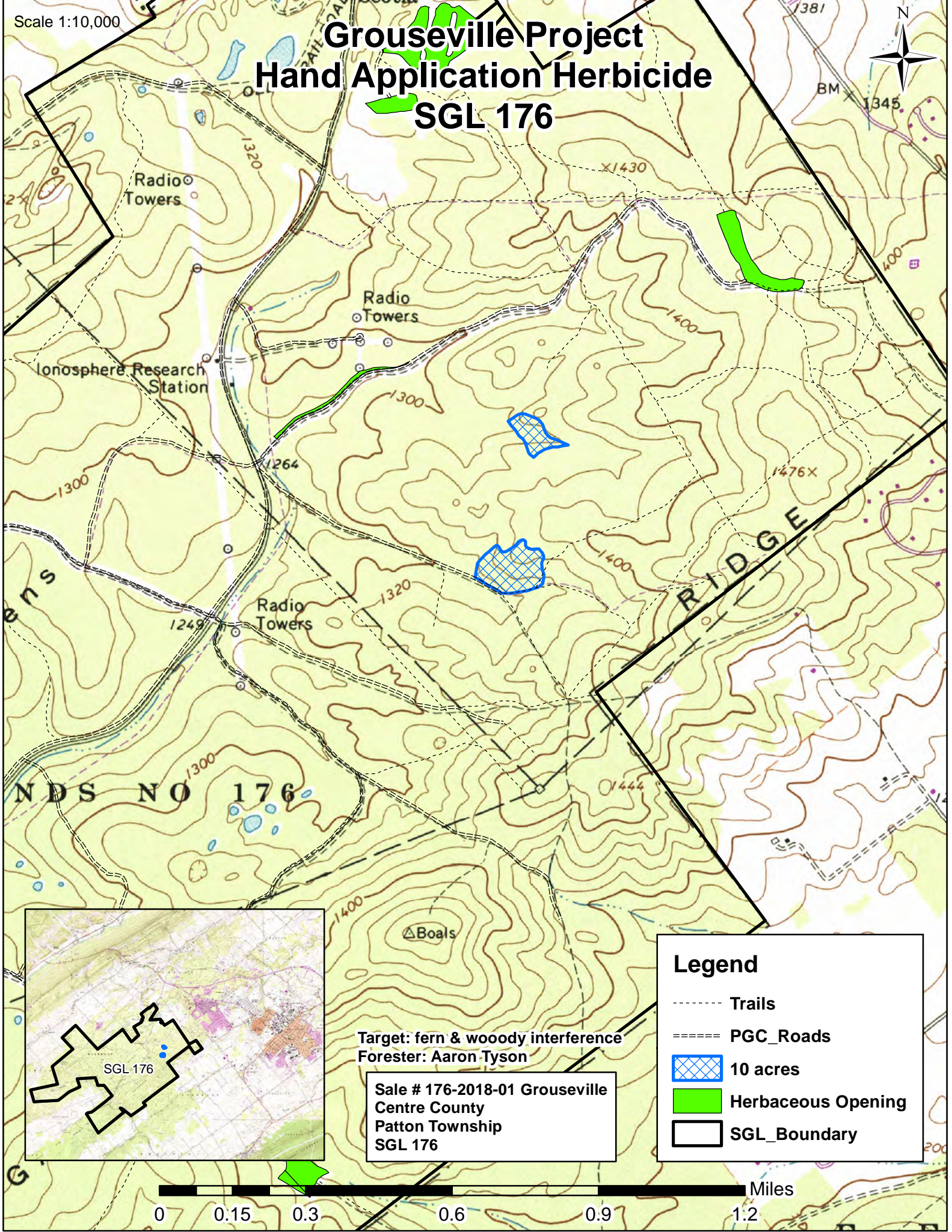
Legend

-  Trails
-  PGC_Roads
-  92 acres
-  Herbaceous Opening
-  SGL_Boundary



Scale 1:10,000

Grouseville Project Hand Application Herbicide SGL 176



Ionosphere Research Station

Radio Towers

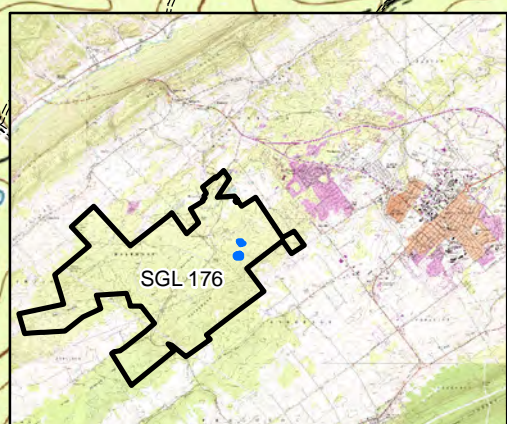
Radio Towers

Radio Towers

Boals

RIDGE




NDS NO 176



Target: fern & woody interference
Forester: Aaron Tyson

Sale # 176-2018-01 Grouseville
Centre County
Patton Township
SGL 176

Legend

- Trails
- PGC_Roads
-  10 acres
-  Herbaceous Opening
-  SGL_Boundary

